

Woking Borough Council

Environment Act 1995 Part IV Section 83(1)

Air Quality Management Area Order 2

Woking Borough Council of Civic Offices, Gloucester Square, Woking, Surrey GU21 6YL
in exercise of the powers conferred upon it by Section 83(1) of the Environment Act
1995, hereby makes the following Order:-

This Order may be cited as the Woking Borough Council Air Quality Management Area 2
and shall come into effect on *15 May 2017*

The area shown on the attached plan in blue is to be designated as an air quality
management area and hereinafter is referred to as the designated area. The designated
area incorporates a small section of Guildford Road to the south of Constitution Hill
junction, and to the north of the junction with Ashdown Close, Woking.

The Air Quality Management Area is designated in relation to a likely breach of the
annual mean nitrogen dioxide objective as specified in the Air Quality Regulations 2000.
2000.

This Order shall remain in force until it is varied or revoked by a subsequent order.

Dated *9 May 2017*


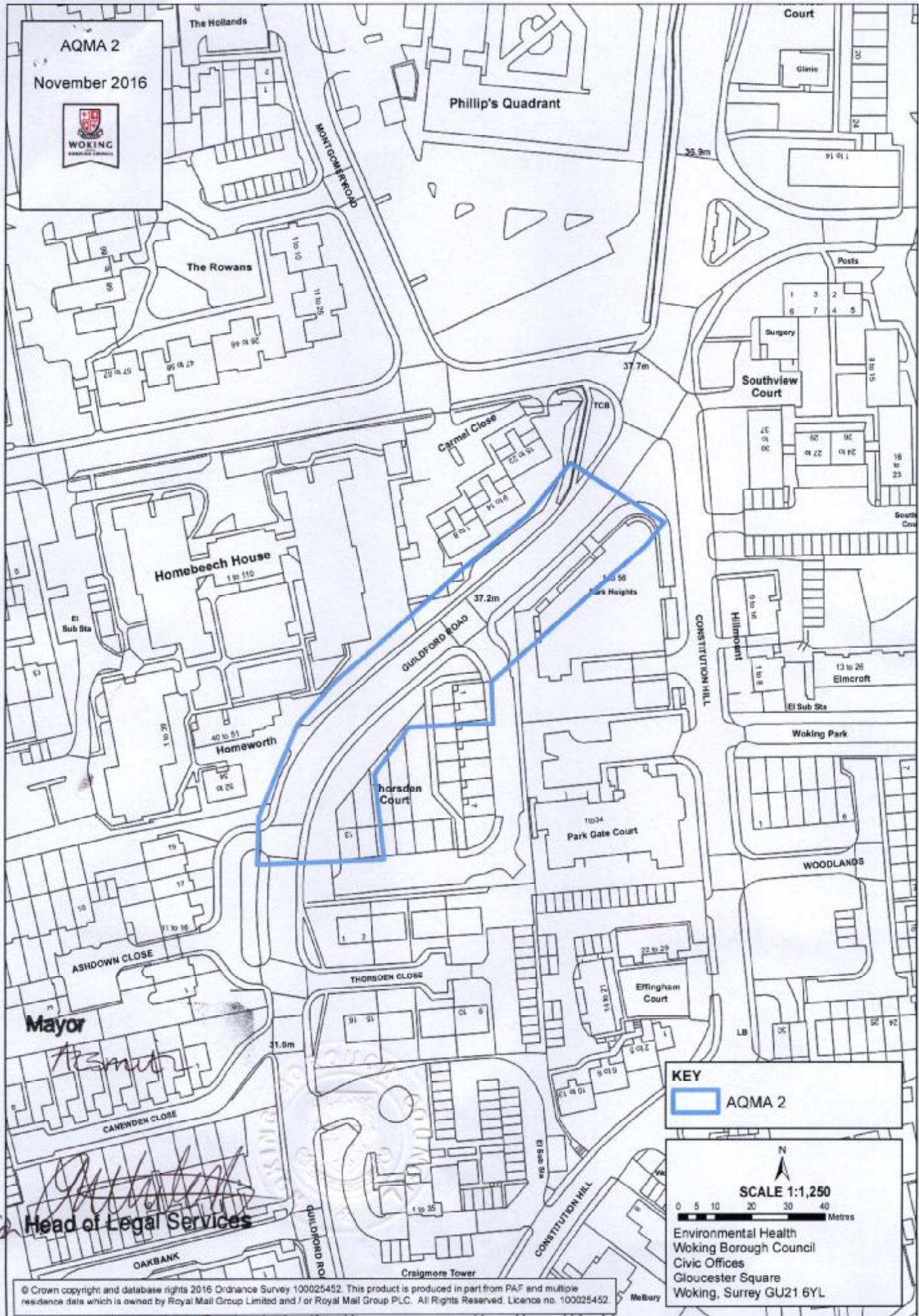
The COMMON Seal of Woking Borough Council
Was hereunto affixed in the presence of


Mayor
ASmit



AR Head of Democratic and Legal Services
[Signature]

AQMA 2
November 2016

KEY
 AQMA 2

SCALE 1:1,250
 0 5 10 20 30 40 Metres

Environmental Health
 Woking Borough Council
 Civic Offices
 Gloucester Square
 Woking, Surrey GU21 6YL

Mayor
Arsmid
 Head of Legal Services

© Crown copyright and database rights 2016 Ordnance Survey 100025452. This product is produced in part from PAF and multiple residence data which is owned by Royal Mail Group Limited and / or Royal Mail Group PLC. All Rights Reserved. Licence no. 100025452.