











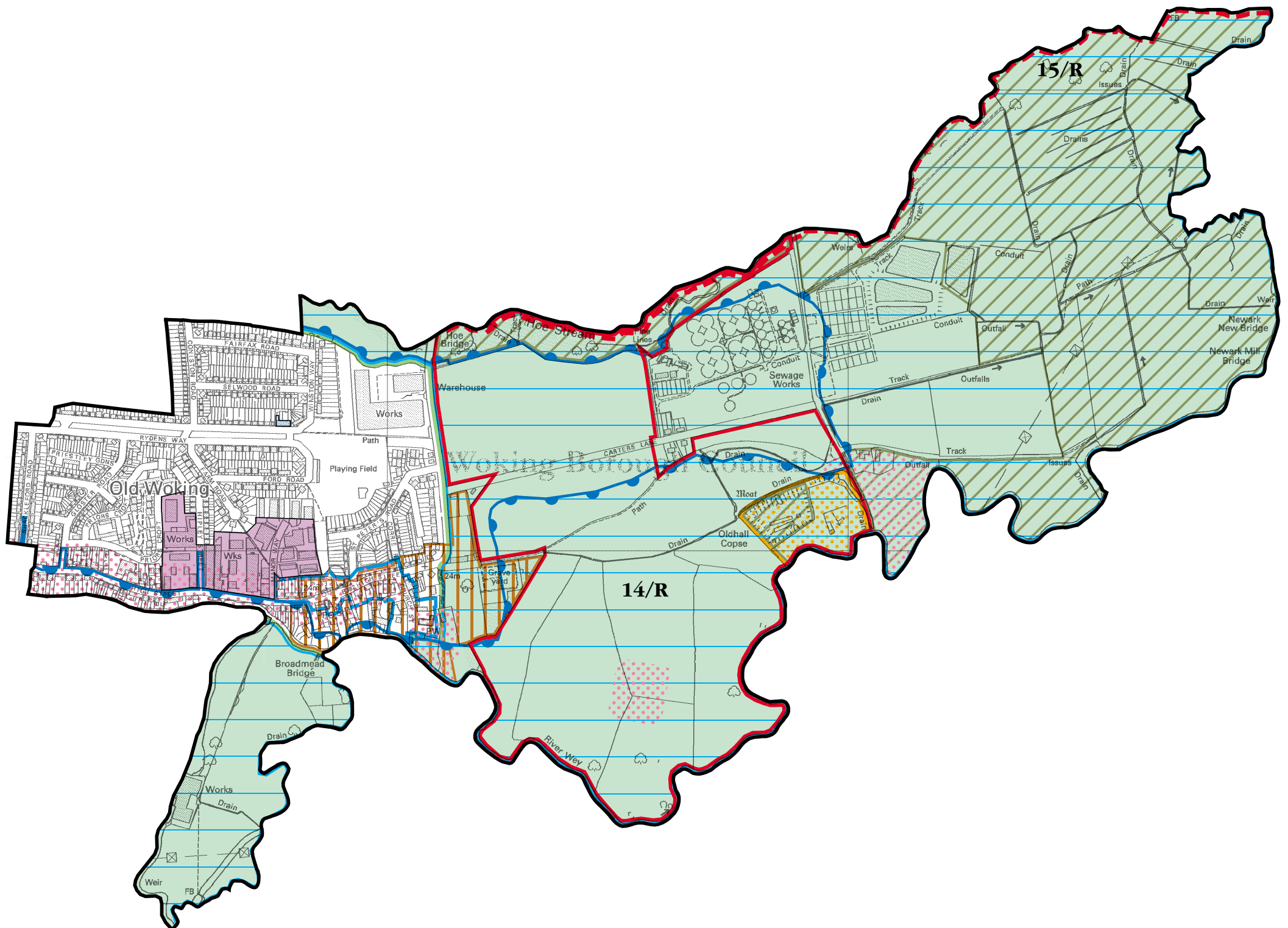


OLD WOKING

LOCAL PLAN POLICY NUMBERS (See Written Statement)

Legend

	Green Belt	GRB1		Industrial Areas	EMP3-5
	Sites of Nature Conservation Importance	NE2		Village Centre Boundary	VCN1, SHP1
	Escarpments and Rising Ground of Landscape Importance	NE7		Proposal Sites	
	Flood Plain	NE11		Proposed Footpath/Bridleway	
	Conservation Areas	BE8, BE9	R	RECREATION	
	Scheduled Ancient Monuments	BE15		Local Features	
	Areas of High Archaeological Potential	BE16			



The Ordnance Survey map on this web page is provided by Woking Borough Council under licence from the Ordnance Survey in order to fulfil its public function to act as a planning authority. Persons viewing this mapping should contact the Ordnance Survey copyright for advice where they wish to licence Ordnance Survey map data for their own use.

This map is reproduced from Ordnance Survey material with the permission of Ordnance Survey on behalf of the Controller of Her Majesty's Stationery Office © Crown copyright. Unauthorised reproduction infringes Crown copyright and may lead to prosecution or civil proceedings. Woking Borough Council Licence Number LA086126. 2001.

Produced by the Cook Hammond & Kell Group