




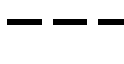








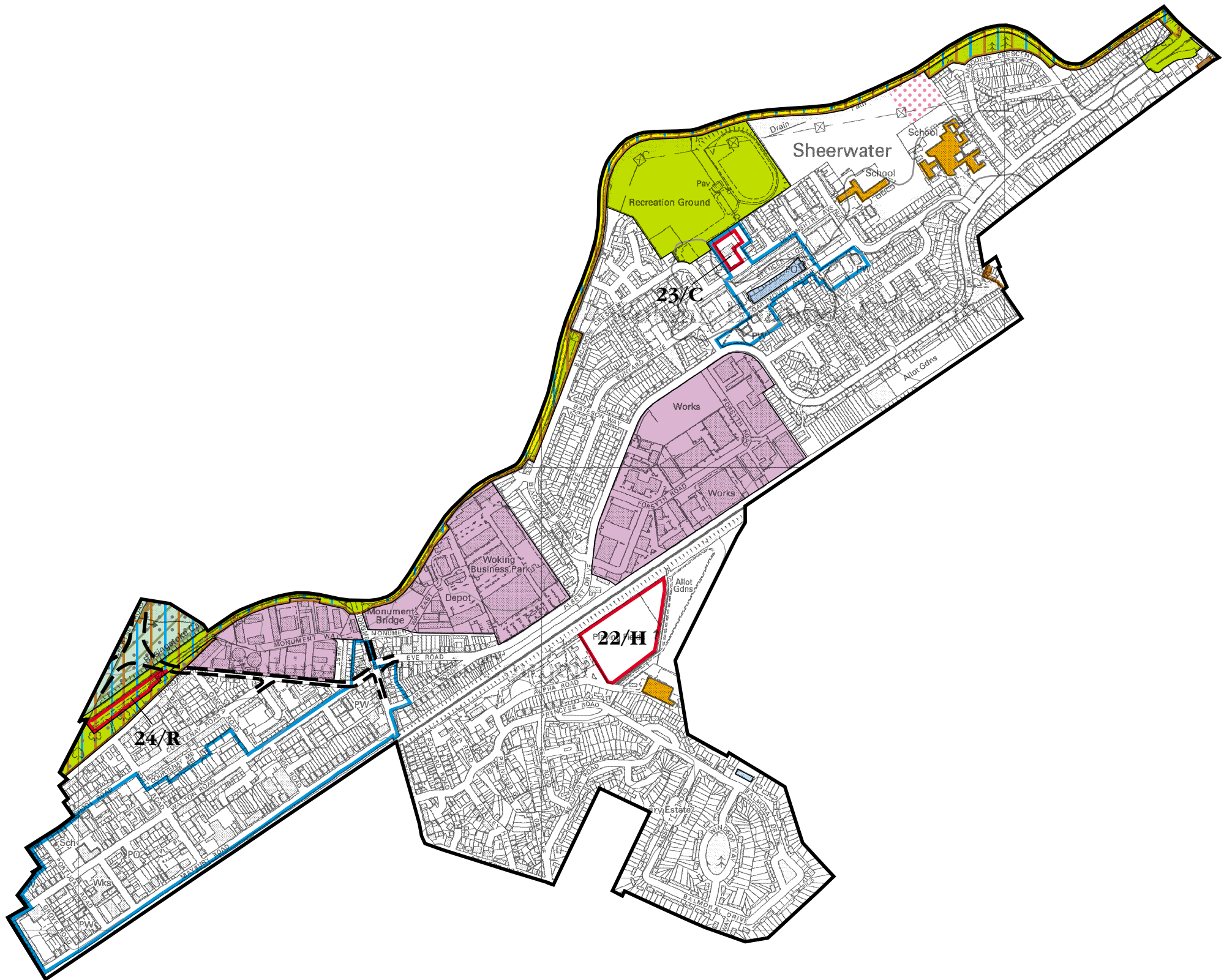


MAYBURY AND SHEERWATER

LOCAL PLAN POLICY NUMBERS (See Written Statement)

Legend

	Green Belt	GRB1		Local Centres	SHP1, SHP6
	Sites of Special Scientific Interest	NE1		Common Land	REC4
	Sites of Nature Conservation Importance	NE2		Limit of Proposed Highway	MV25
	Basingstoke Canal Corridor and Conservation Area	NE6, BE8, BE9		Proposal Sites	
	Urban Open Space	BE7	H	HOUSING	
	Urban Areas of Special Residential Character	HSG20	R	RECREATION	
	Industrial Areas	EMP3-5	C	COMMUNITY	
	Village Centre Boundary (also District Centre boundary)	VCN1, SHP1		Local Features	
	Retail Service Areas (District Centres)	SHP3-5			



The Ordnance Survey map on this web page is provided by Woking Borough Council under licence from the Ordnance Survey in order to fulfil its public function to act as a planning authority. Persons viewing this mapping should contact the Ordnance Survey copyright for advice where they wish to licence Ordnance Survey map data for their own use.

This map is reproduced from Ordnance Survey material with the permission of Ordnance Survey on behalf of the Controller of Her Majesty's Stationery Office © Crown copyright. Unauthorised reproduction infringes Crown copyright and may lead to prosecution or civil proceedings. Woking Borough Council Licence Number LA086126. 2001.

Produced by the Cook Hammond & Kell Group