








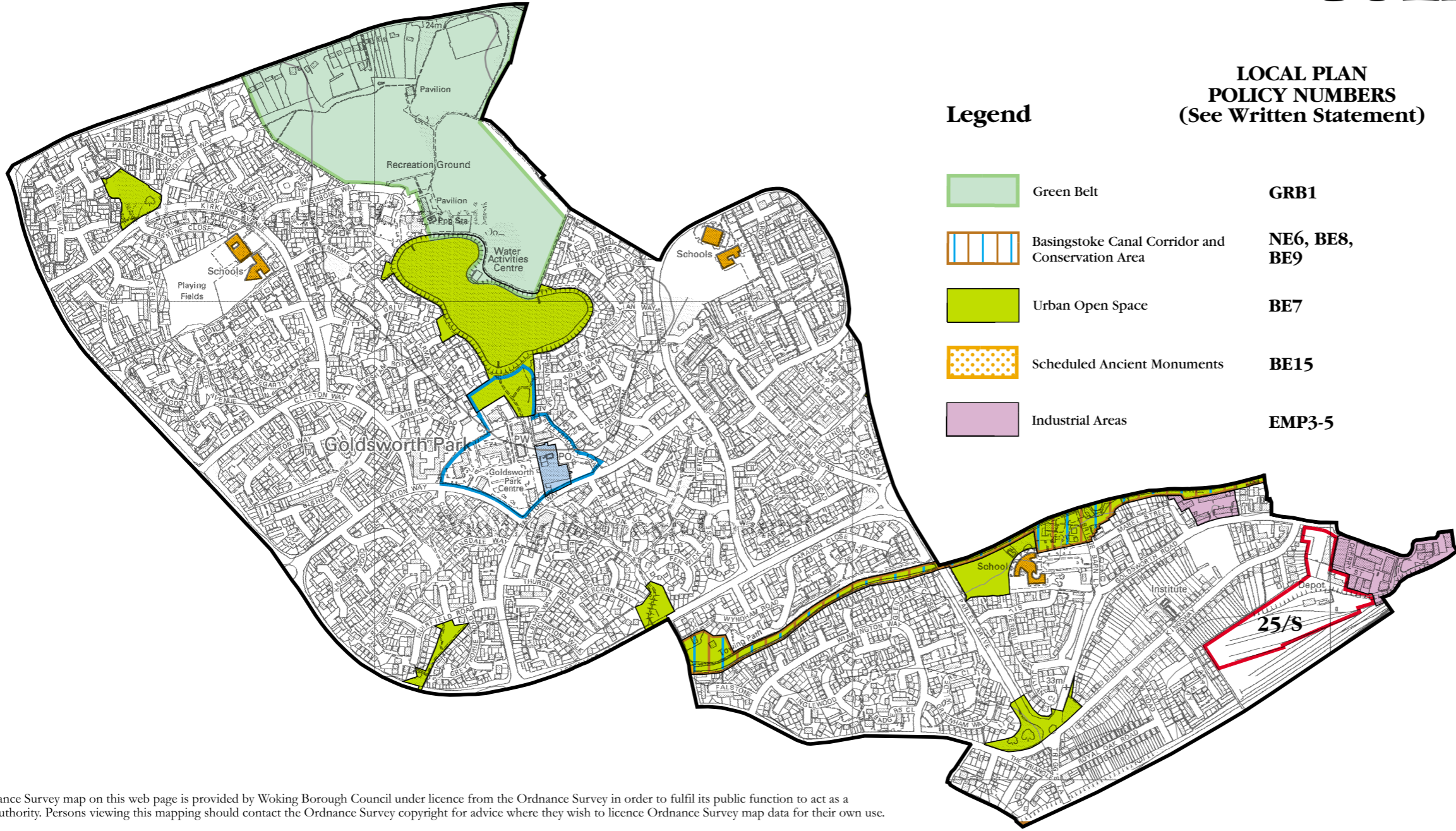


# GOLDSWORTH PARK

## LOCAL PLAN POLICY NUMBERS (See Written Statement)

### Legend

- |   |  |                      |   |  |                   |
|---|--|----------------------|---|--|-------------------|
|  | Green Belt                                       | <b>GRB1</b>          |  | Village Centre Boundary<br>(also District Centre boundary) | <b>VCN1, SHP1</b> |
|  | Basingstoke Canal Corridor and Conservation Area | <b>NE6, BE8, BE9</b> |  | Retail Service Areas                                       | <b>SHP3-5</b>     |
|  | Urban Open Space                                 | <b>BE7</b>           |  | Proposal Sites   |                   |
|  | Scheduled Ancient Monuments                      | <b>BE15</b>          | <b>S</b>  | SHOPPING   |                   |
|  | Industrial Areas                                 | <b>EMP3-5</b>        |  | Local Features   |                   |



The Ordnance Survey map on this web page is provided by Woking Borough Council under licence from the Ordnance Survey in order to fulfil its public function to act as a planning authority. Persons viewing this mapping should contact the Ordnance Survey copyright for advice where they wish to licence Ordnance Survey map data for their own use.

This map is reproduced from Ordnance Survey material with the permission of Ordnance Survey on behalf of the Controller of Her Majesty's Stationery Office © Crown copyright. Unauthorised reproduction infringes Crown copyright and may lead to prosecution or civil proceedings. Woking Borough Council Licence Number LA086126. 2001.