



NOTE THE PROPERTY OF THIS DRAWING AND DESIGN IS VESTED IN CAPITA SYMONDS LIMITED AND MUST NOT BE COPIED OR REPRODUCED IN ANY WAY WITHOUT THEIR WRITTEN CONSENT




BASED ON ORDNANCE SURVEY MAPPING AND REPRODUCED BY CAPITA SYMONDS LTD LICENSE NO. 100025452 WITH THE PERMISSION OF THE CONTROLLER OF MAJESTY'S STATIONARY OFFICE CROWN COPYRIGHT

Appendix E5: Recorded Flood Incidents

Appendix E5: Tile TQ05SW

 Woking SFRA Boundary
 Watercourses

Recorded Flood Incidents Source:

 Woking Borough Council  Other
 Environment Agency

Woking SFRA

CAPITA SYMONDS

DRAWN BY ST	CHECKED BY RG	PASSED BY RG	DATE 11/03/2009	SCALES @ A3 1:20000	ISSUING OFFICE E.Grinstead	DRAWING NUMBER CS20946/AppendixE5 - 07	REV 1
----------------	------------------	-----------------	--------------------	------------------------	-------------------------------	---	----------